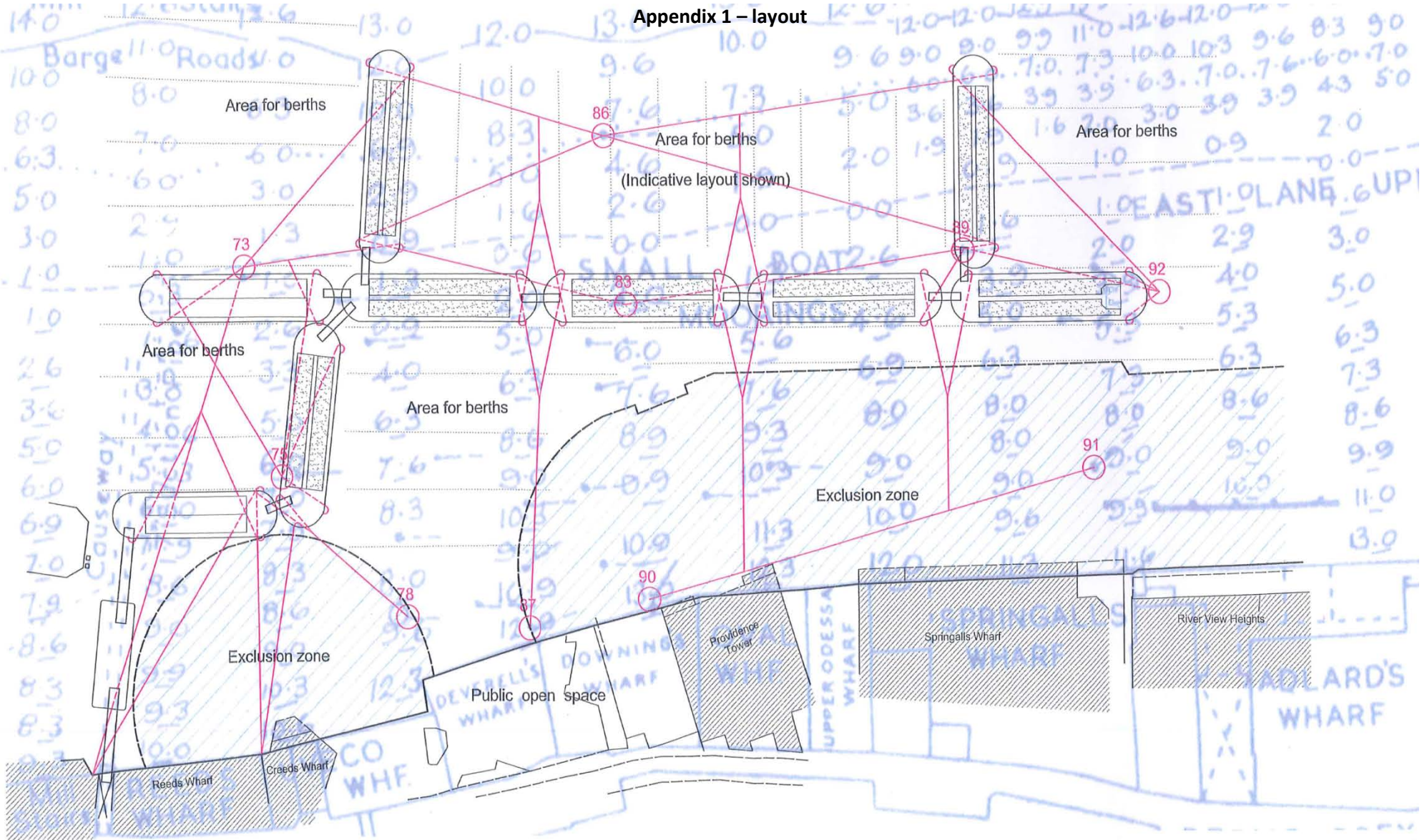
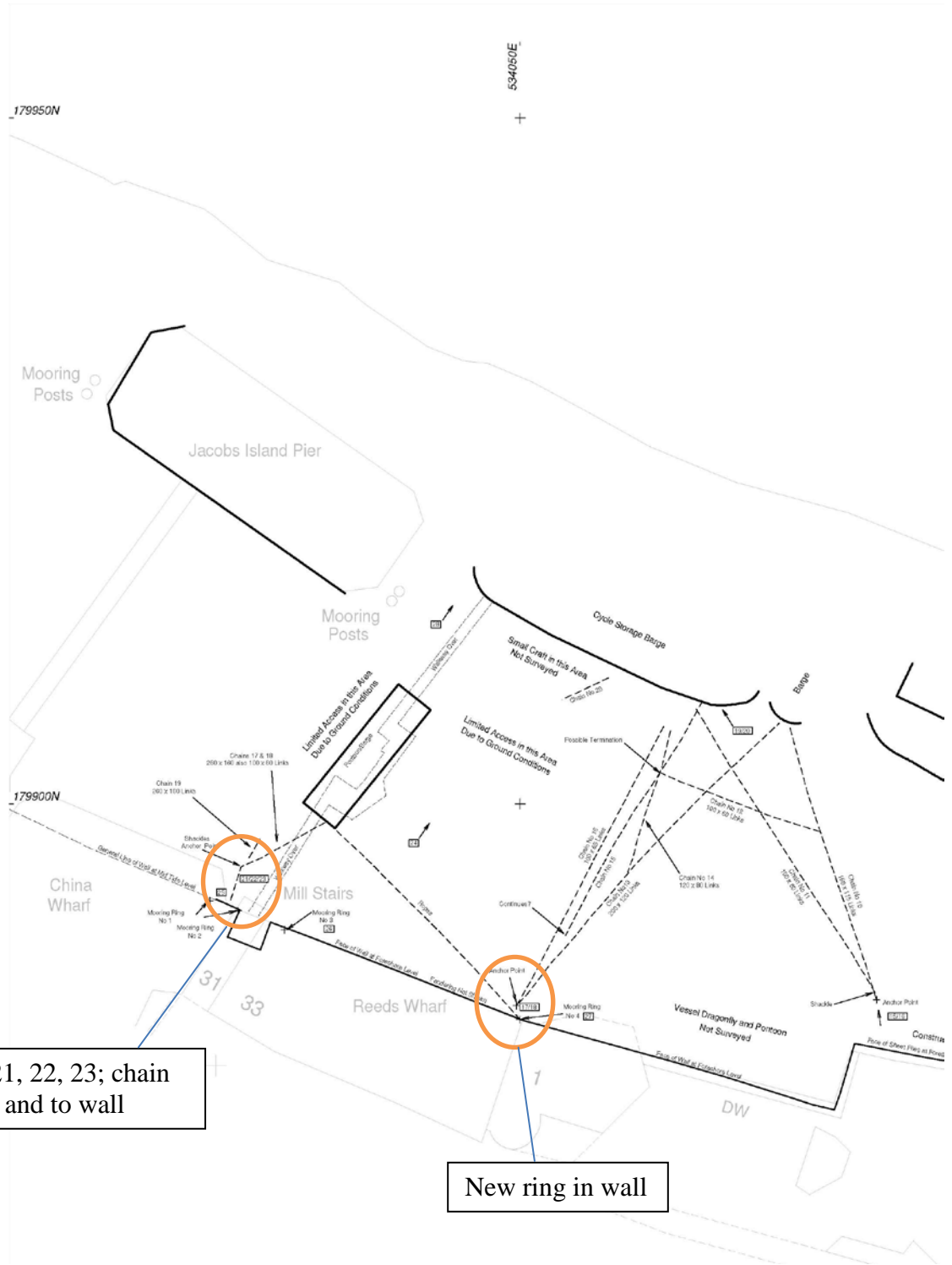


Appendix

Appendix 1 – layout



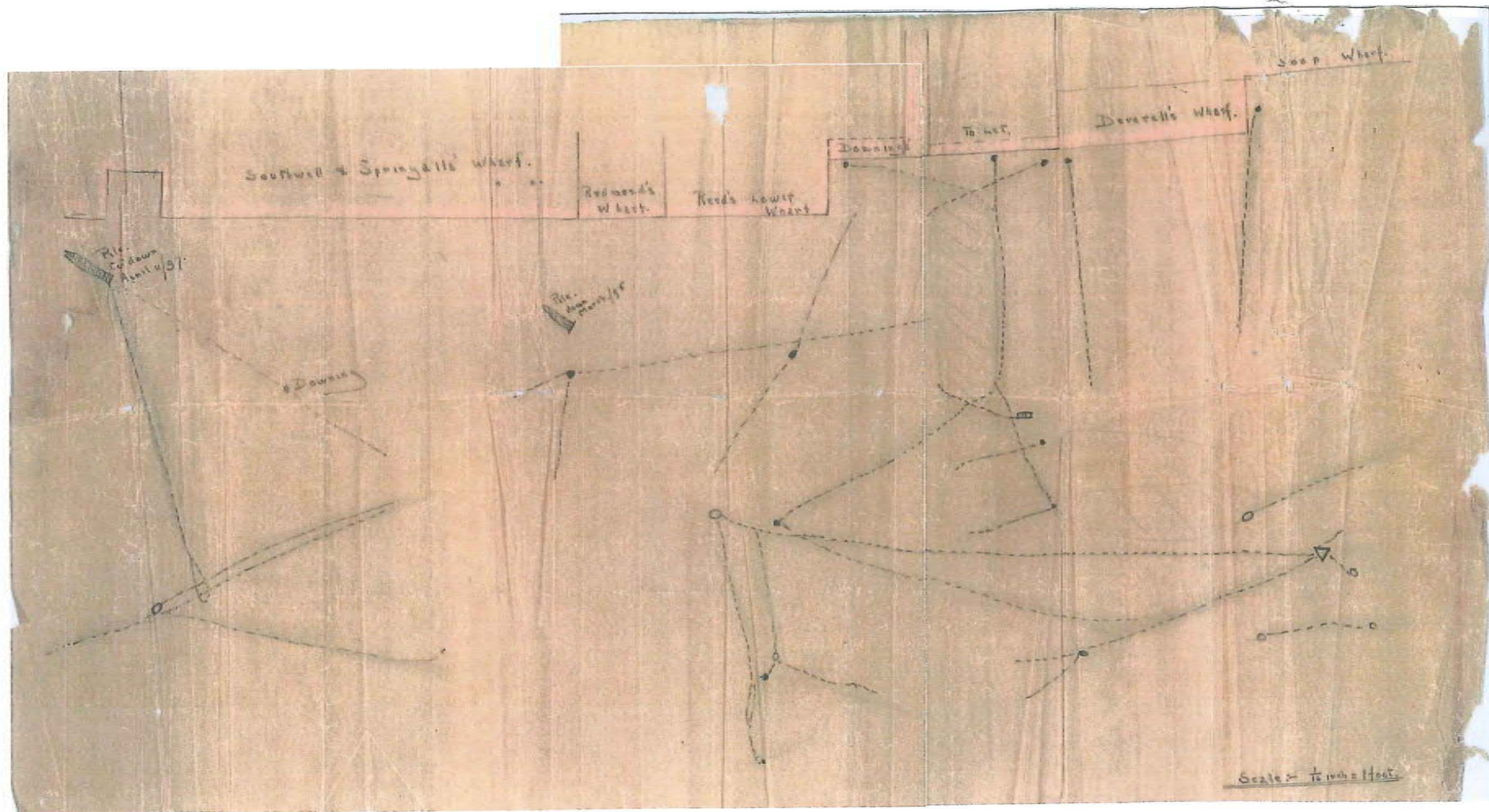
Appendix 2 Pt 1 – Honey plan



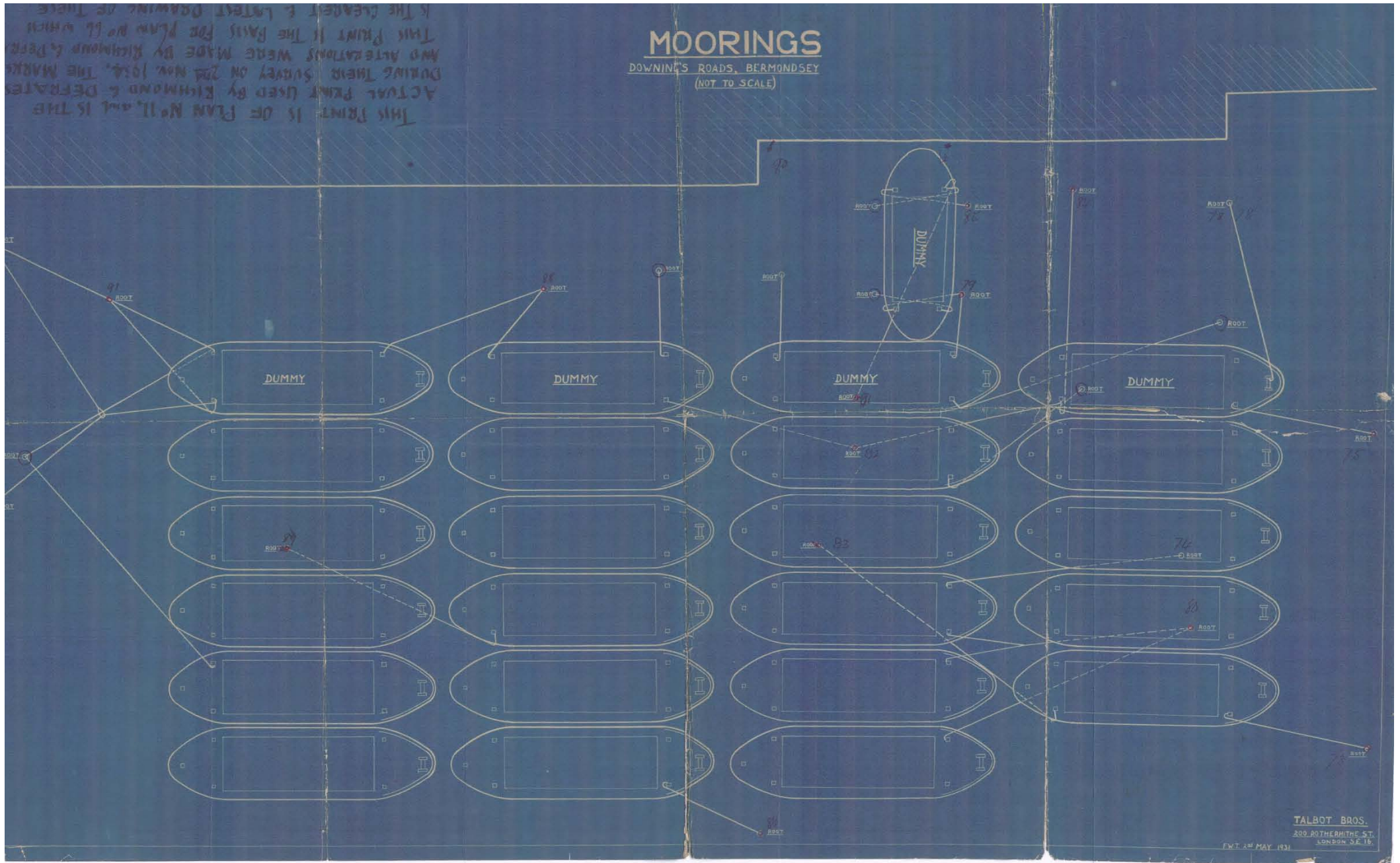
Appendix 2 pt 2 – Honey plan



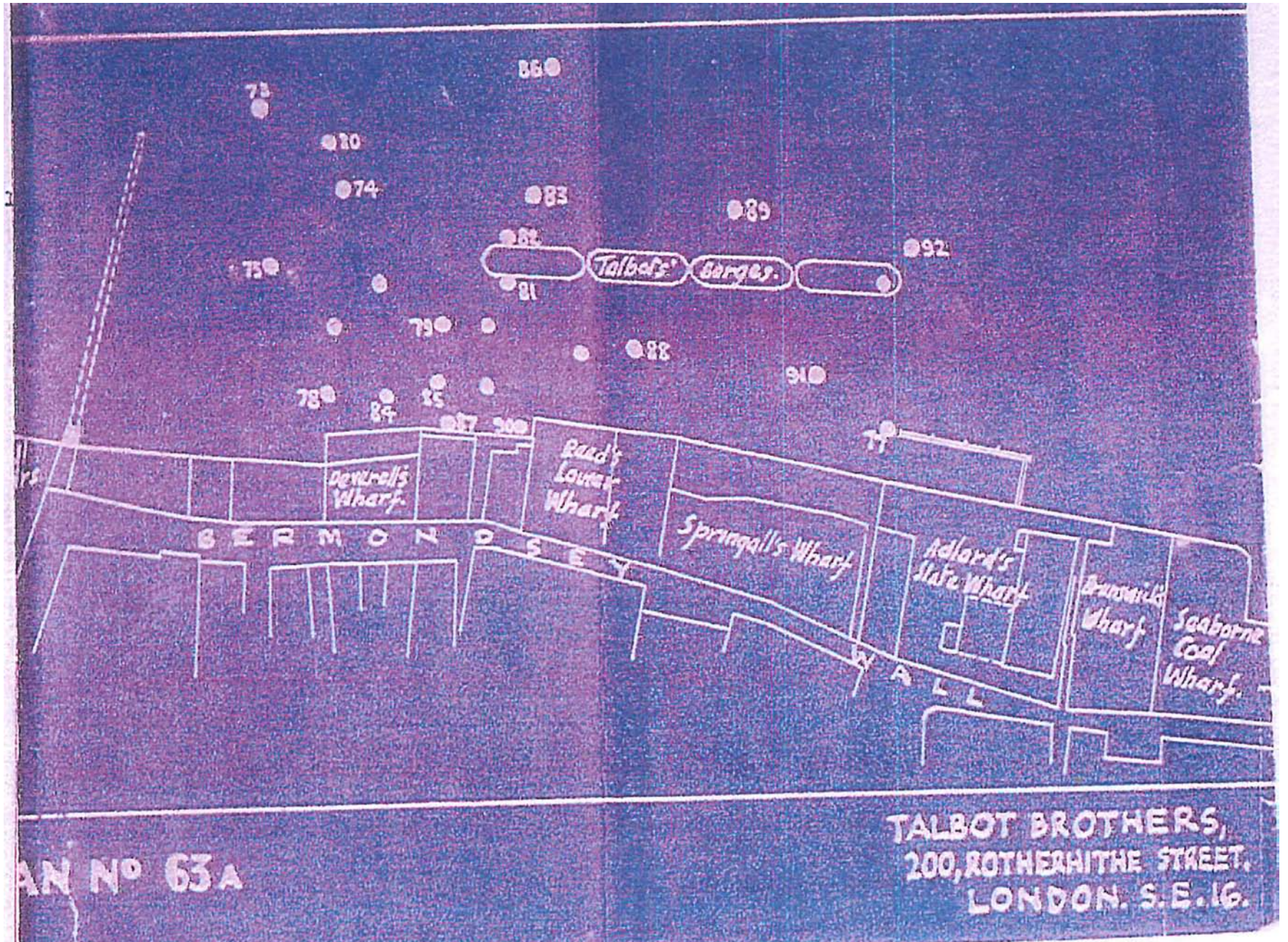
Appendix 3 – 1890 plan



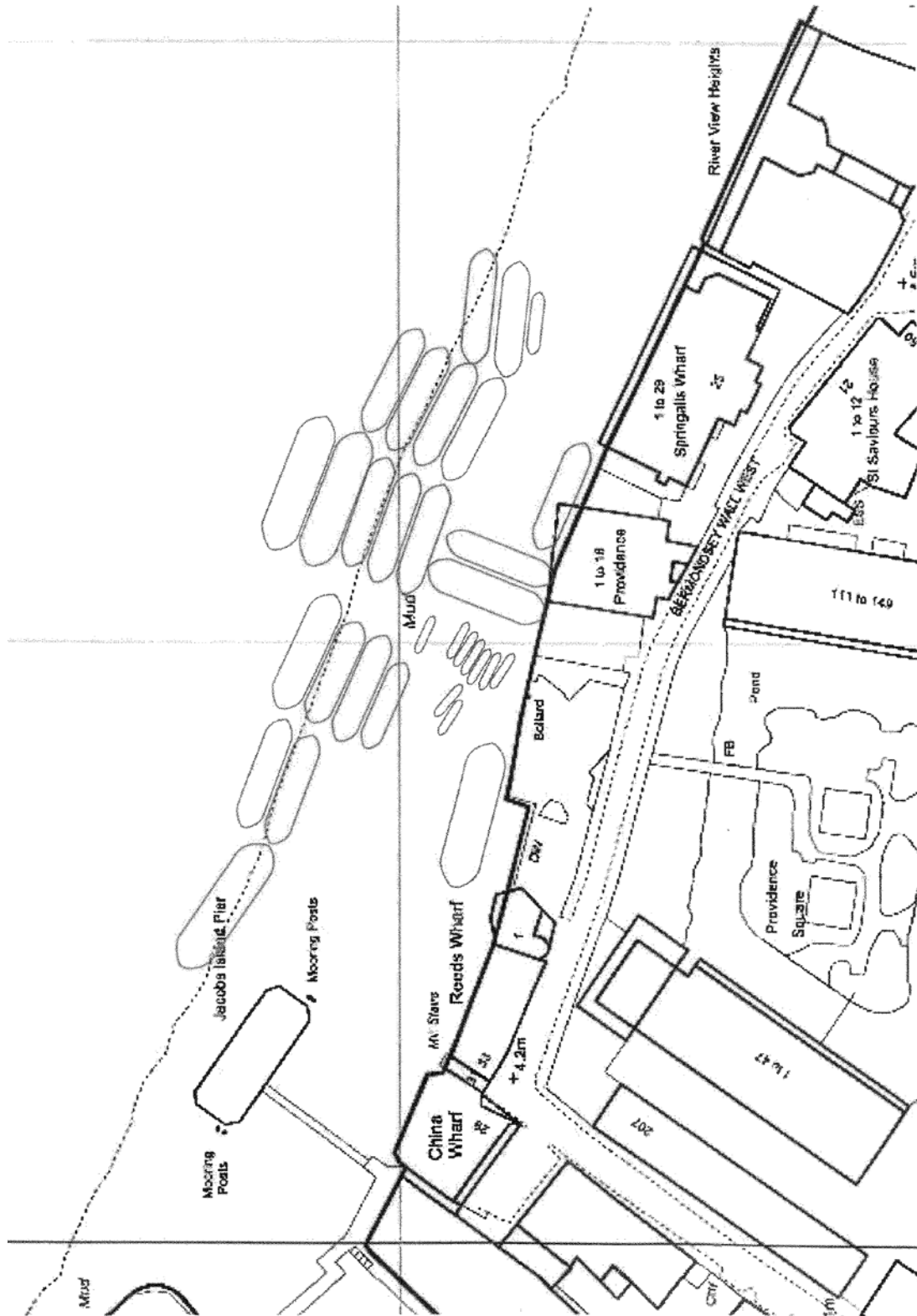
Appendix 4 – 1931 drawing



Appendix 5 – 1936 drawing



Appendix 6 –Mr Dean’s plot of the 1922 photograph



Appendix 7 –

Current barges with the 1931 drawing superimposed

Aerial photograph June 2010 downloaded from Google Earth

overlaid with current Ordnance Survey (green) and 1931/34 moorings (yellow)



© Crown Copyright 2012
 Reproduction in whole or in part is prohibited
 without the permission of Ordnance Survey.



Port of London Authority (Claimant)
 Tower Bridge Yacht & Boat Co Ltd (Defendant)
 Case No. HC11CO0165
 in the High Court of Justice
 Chancery Division

CLIENTS
 Port of London Authority
 London River House
 Royal Pier Road
 Gravesend
 Kent DA12 2BG

SURVEYED
 n/a
SCALE
 1:1,000

DRAWING REF
 C1211 - 26A
DRAWING DATE
 11 Mar 2013

Jon Maynard
BOUNDARIES
 Prepared by Jon Maynard sava
 Jon Maynard Boundaries Ltd
 Willow Bank, Woodbridge Lane, Blackheath, SE10 0PH
 Tel: 020 8035 1214 jon@jmbd.co.uk www.jmbd.co.uk