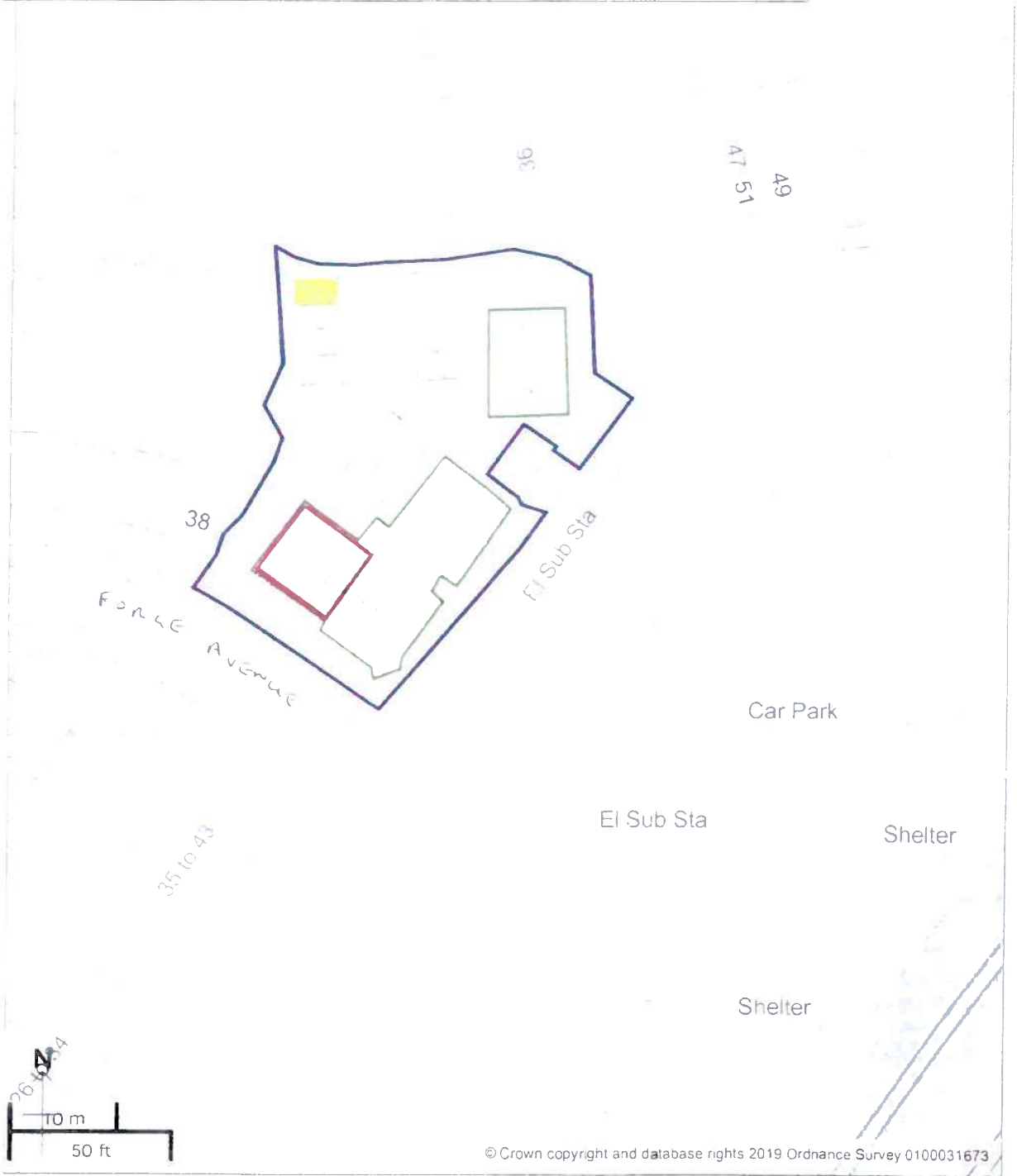




CITIZEN

Date: 05/12/2019

Building Name Number	39
Street	Forge Avenue
Town	Bromsgrove
Postcode	B60 3GG
Ref	

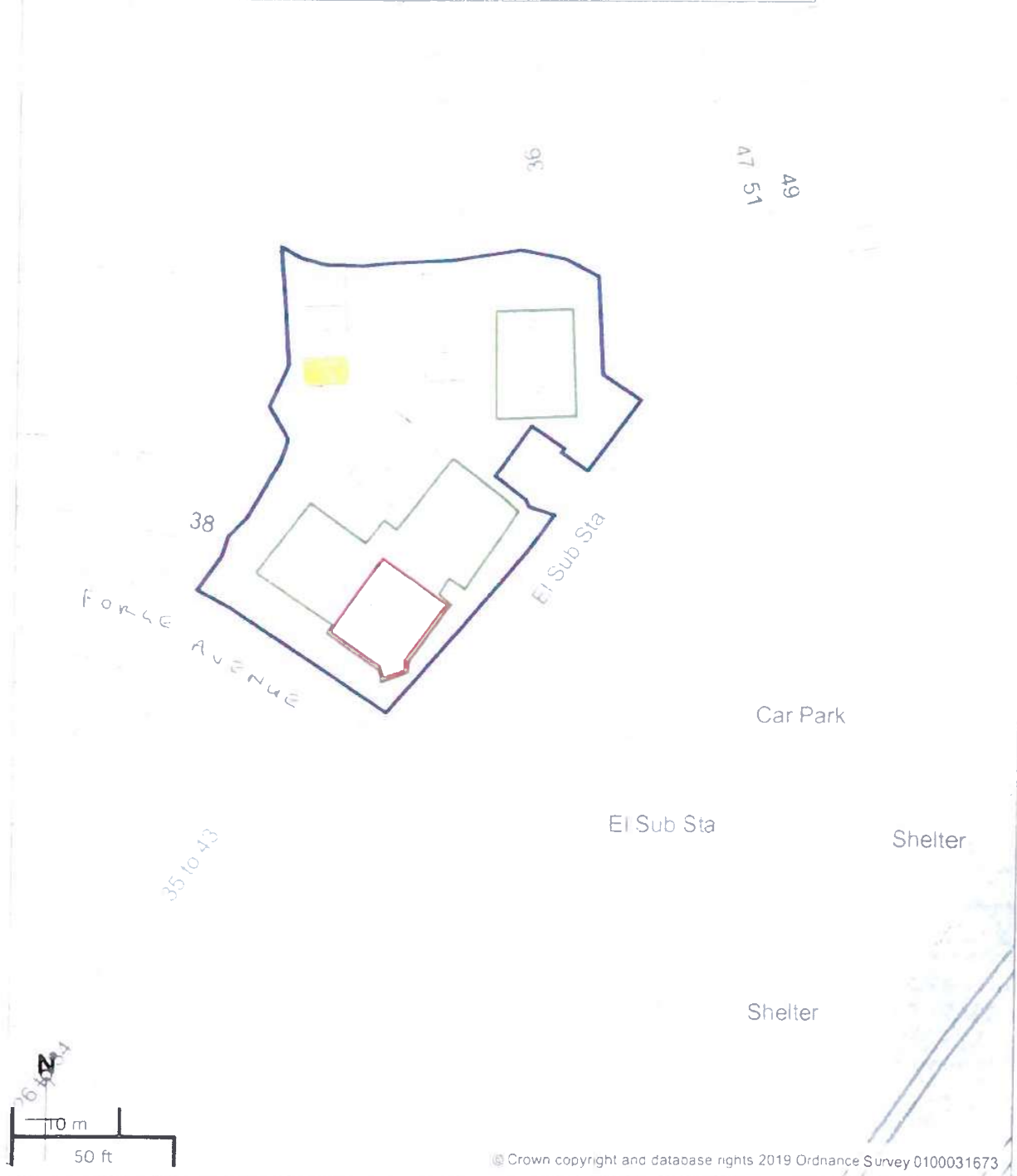




CITIZEN

Date: 05/12/2019

Building Name Number	40
Street	Forge Avenue
Town	Bromsgrove
Postcode	B60 3GG
Ref	



© Crown copyright and database rights 2019 Ordnance Survey 0100031673

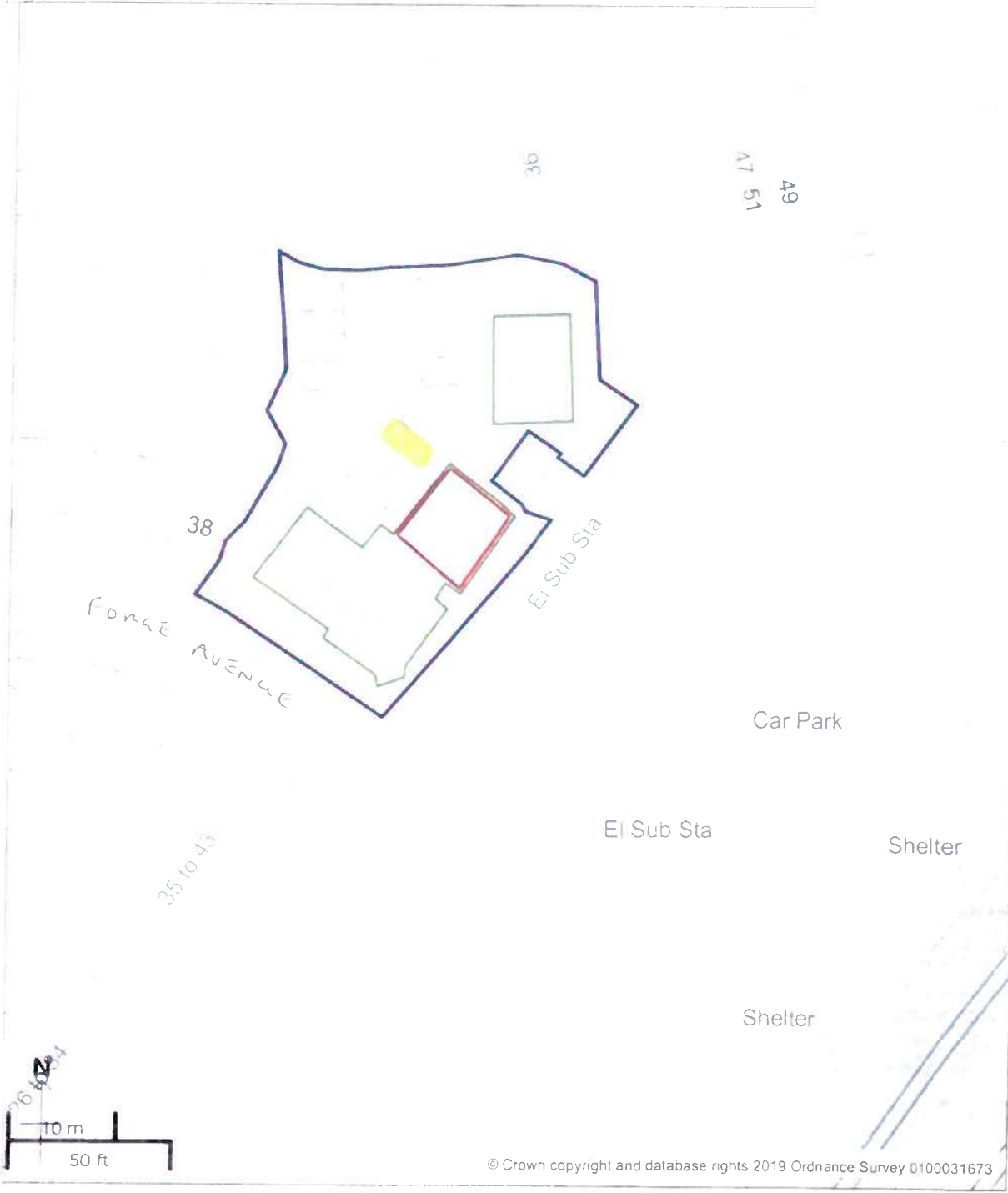
Scale 1:500



CITIZEN

Date: 05/12/2019

Building Name Number	41
Street	Forge Avenue
Town	Bromsgrove
Postcode	B60 3GG
Ref	

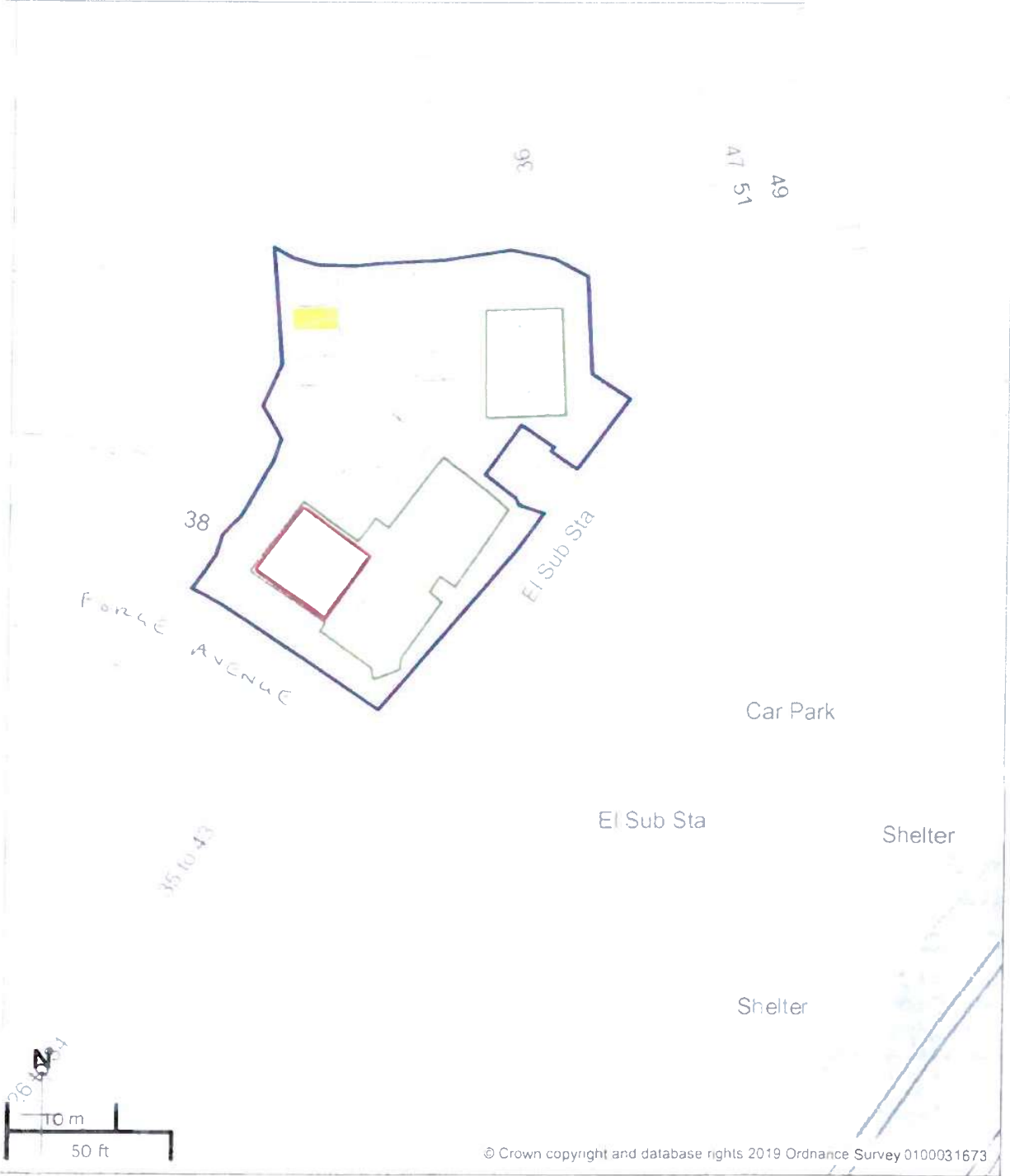




CITIZEN

Date: 05/12/2019

Building Name Number	42
Street	Forge Avenue
Town	Bromsgrove
Postcode	B60 3GG
Ref	



© Crown copyright and database rights 2019 Ordnance Survey 0100031673

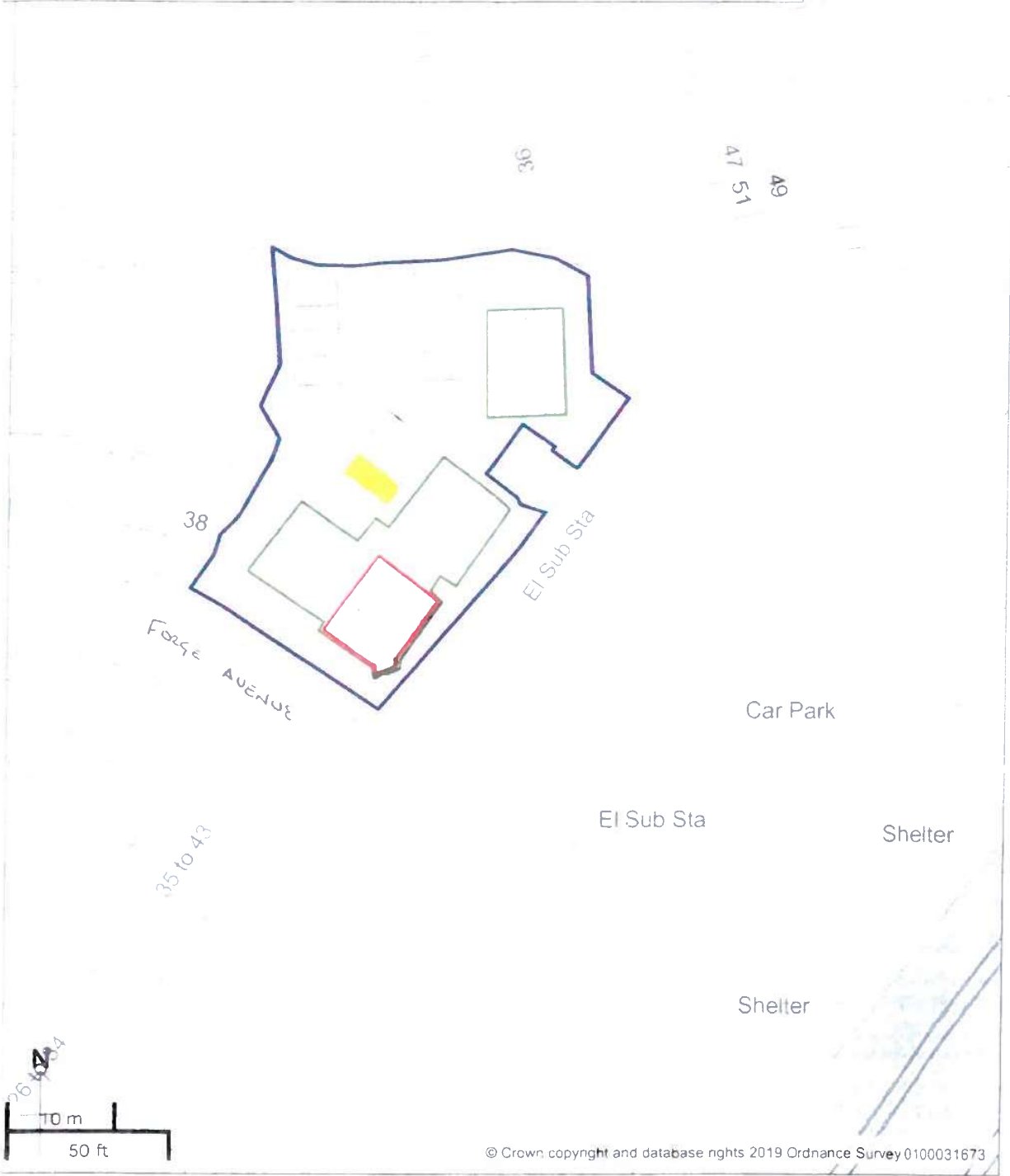
Scale: 1:500



CITIZEN

Date 05/12/2019

Building Name Number	43
Street	Forge Avenue
Town	Bromsgrove
Postcode	B60 3GG
Ref	



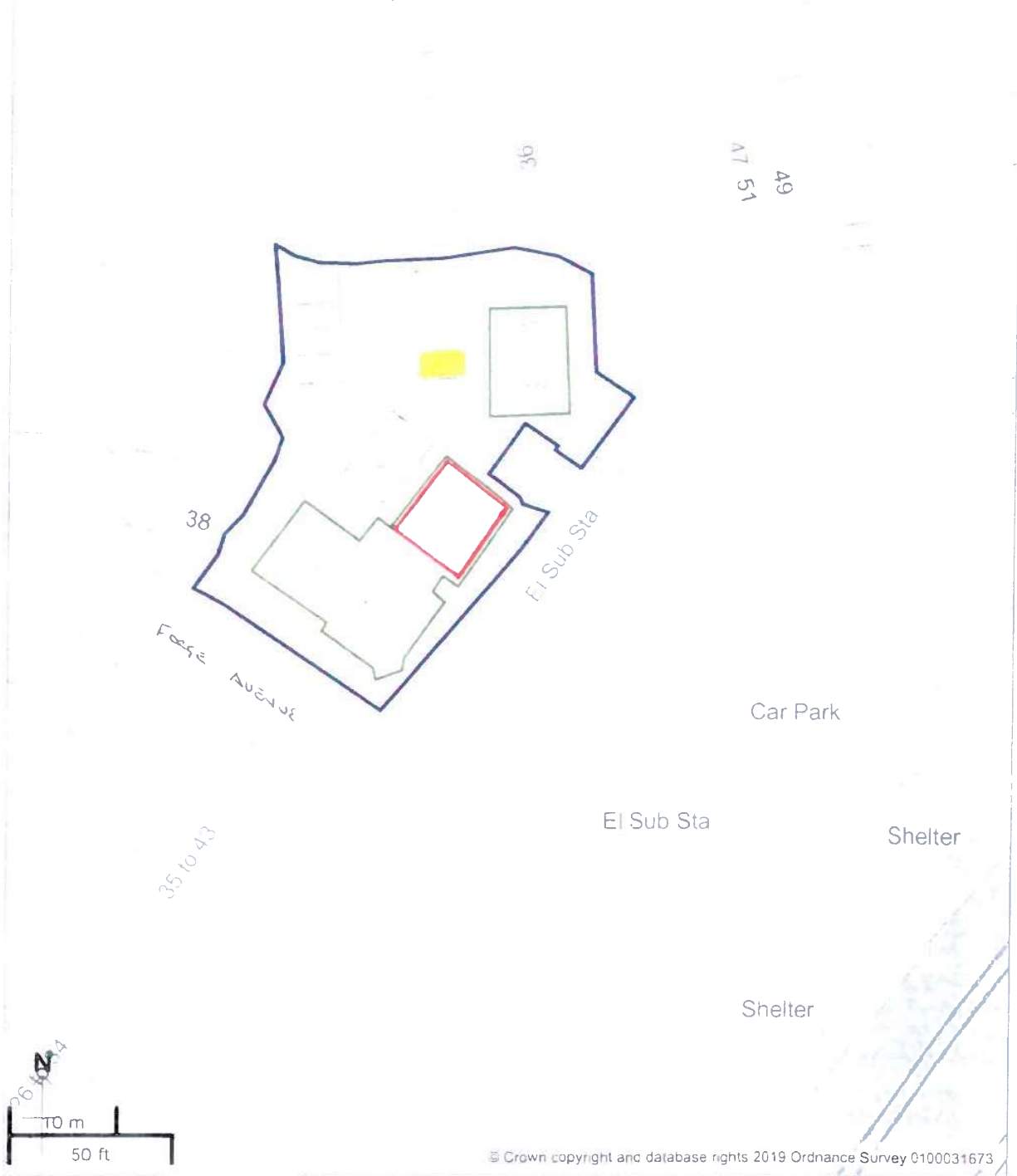
Scale: 1:500



CITIZEN

Date: 05/12/2019

Building Name Number	44
Street	Forge Avenue
Town	Bromsgrove
Postcode	B60 3GG
Ref	



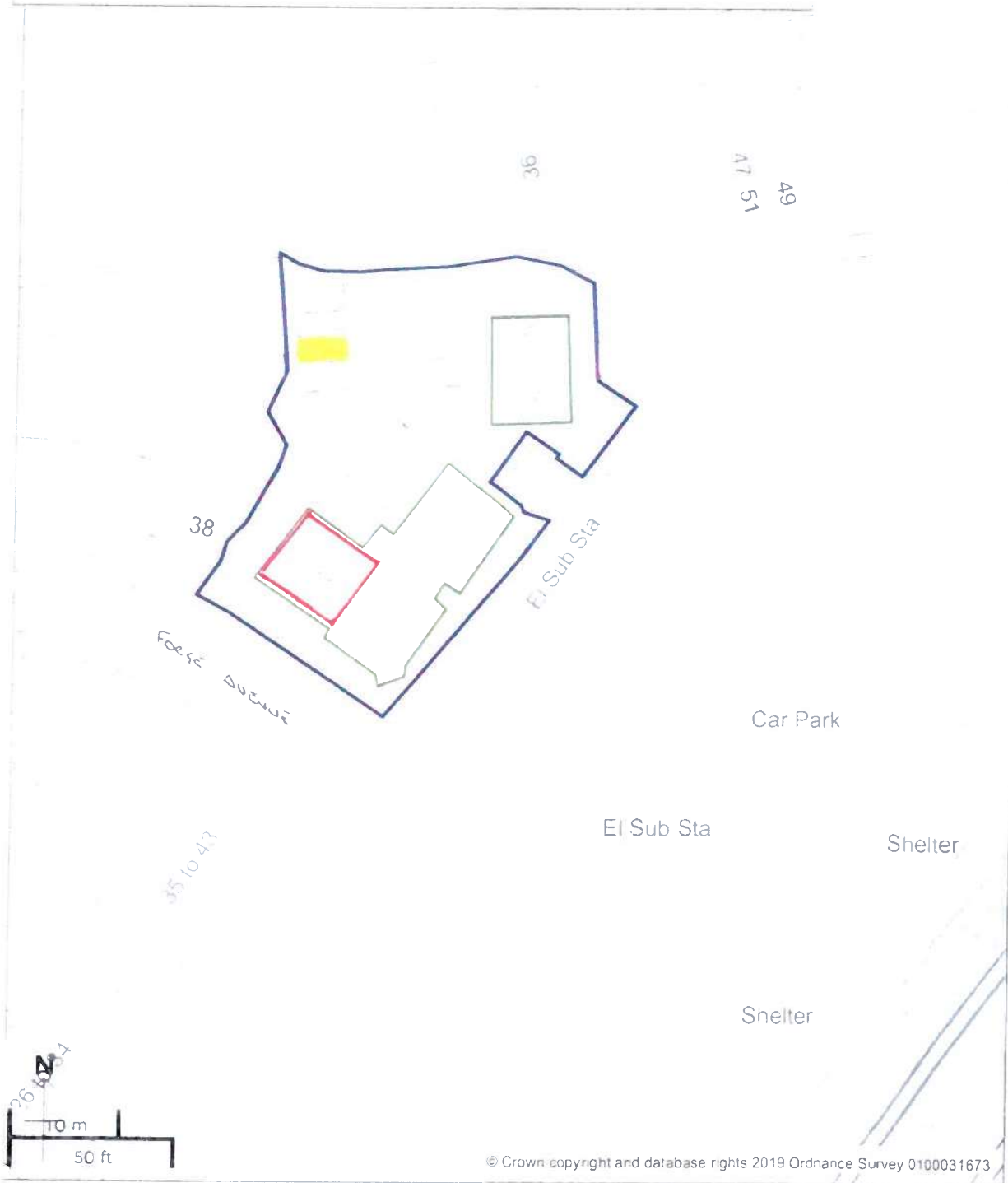
Scale: 1:500



CITIZEN

Date 05/12/2019

Building Name Number	45
Street	Forge Avenue
Town	Bromsgrove
Postcode	B60 3GG
Ref	



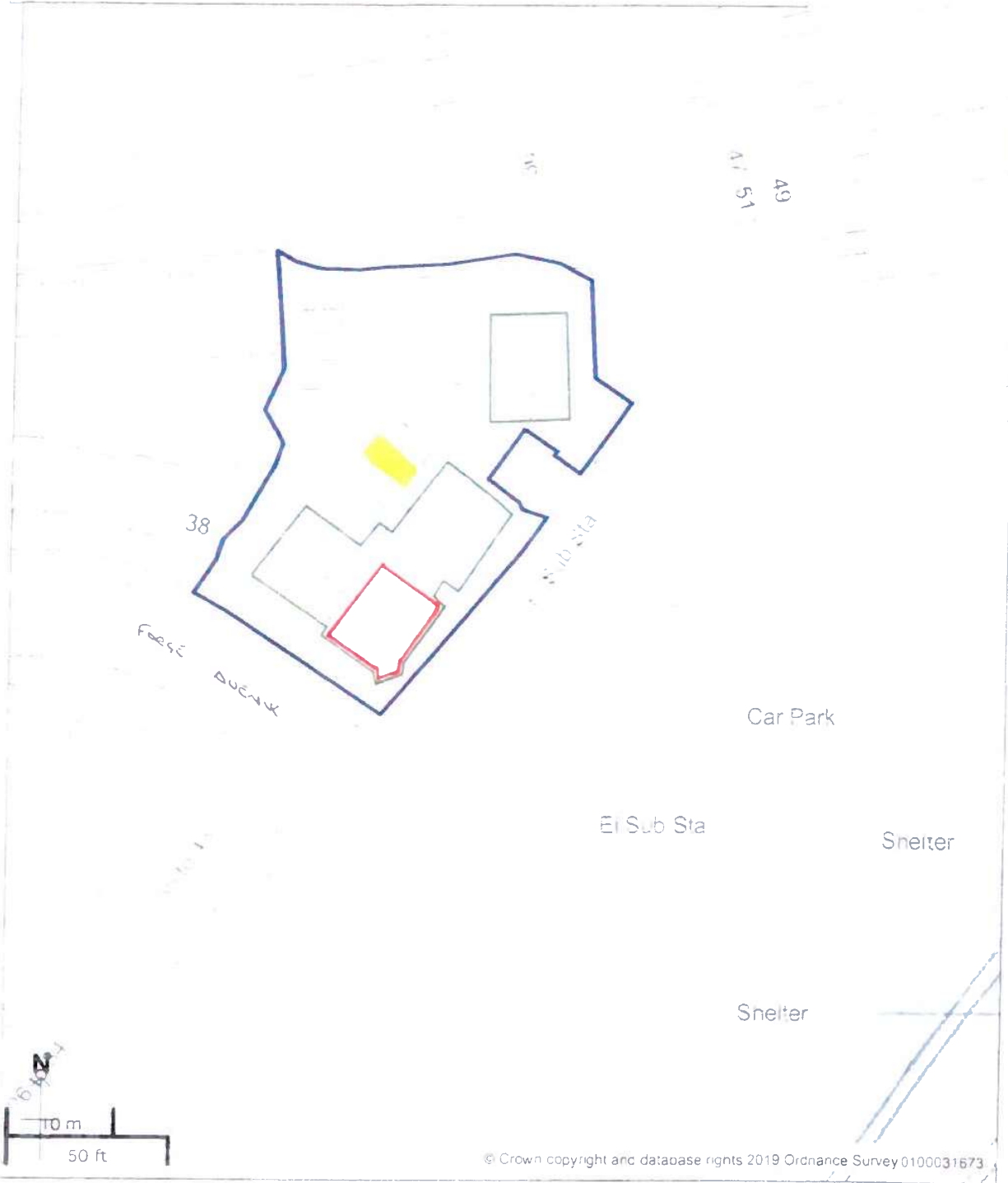
Scale: 1:500



CITIZEN

Date: 05/12/2019

Building Name Number	46
Street	Forge Avenue
Town	Bromsgrove
Postcode	B60 3GG
Ref	



© Crown copyright and database rights 2019 Ordnance Survey 0100031673

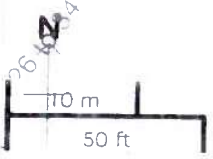
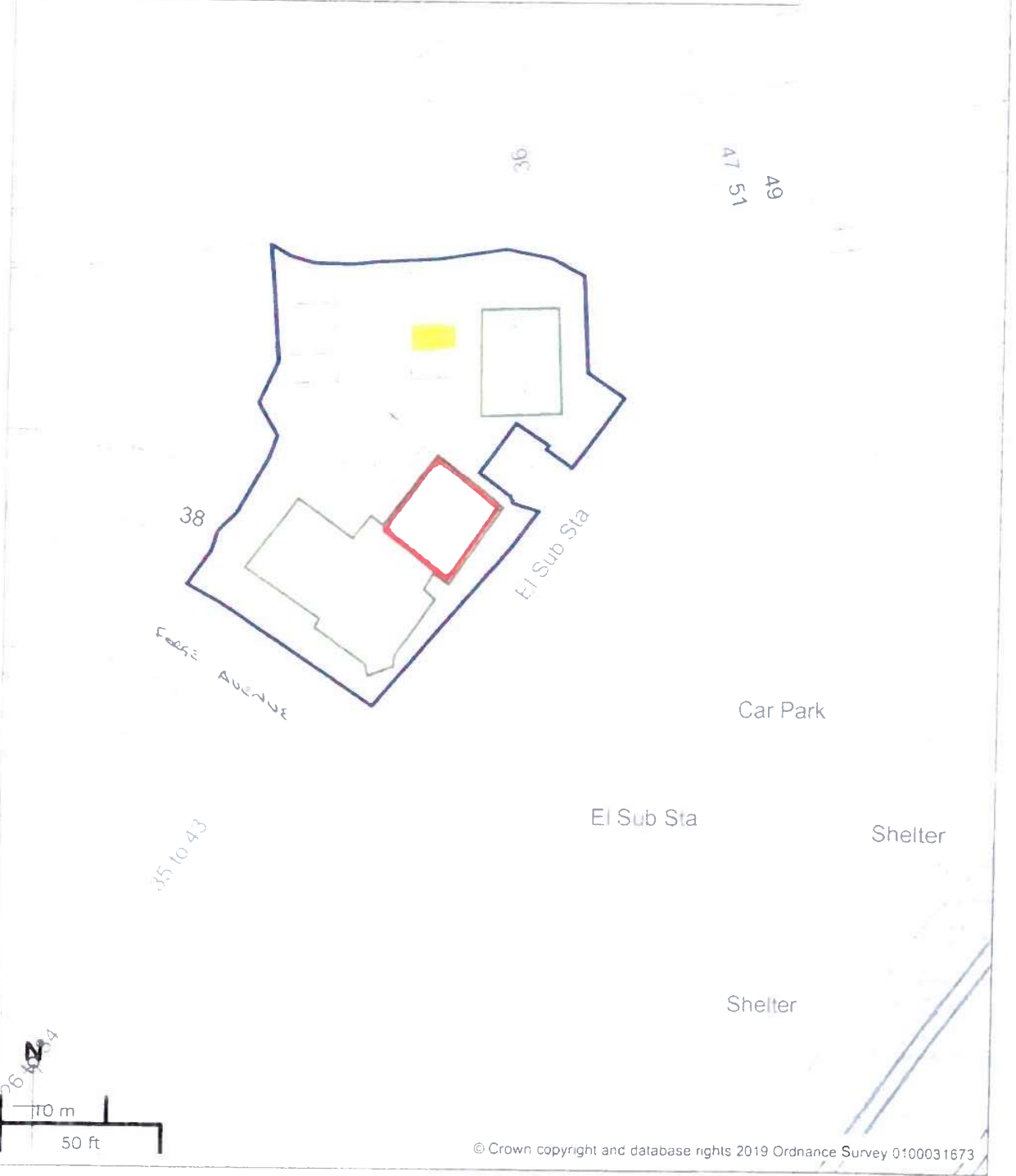
Scale: 1:500



CITIZEN

Date: 05/12/2019

Building Name Number	47
Street	Forge Avenue
Town	Bromsgrove
Postcode	B60 3GG
Ref	



© Crown copyright and database rights 2019 Ordnance Survey 0100031673

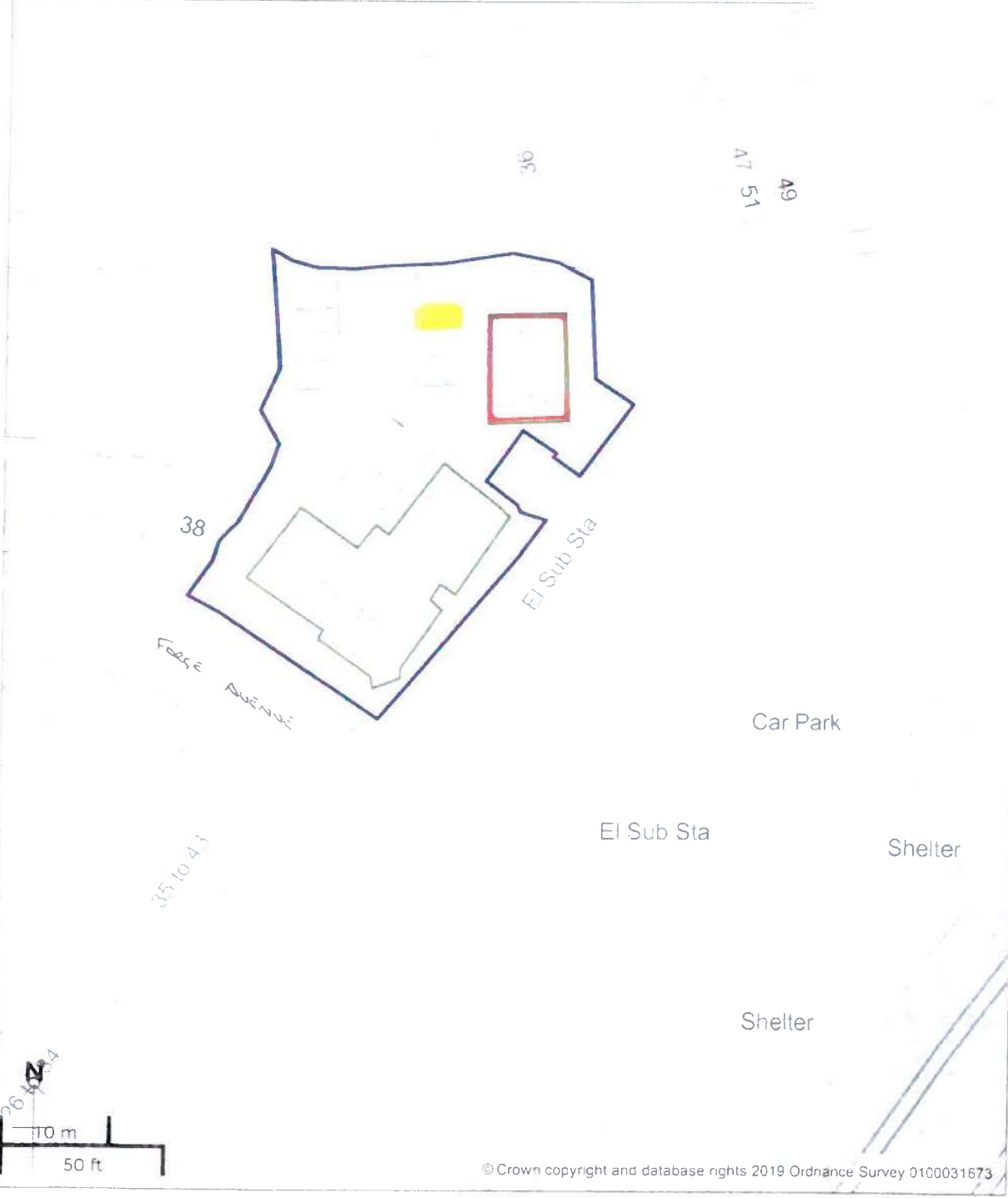
Scale 1 500



CITIZEN

Date: 05/12/2019

Building Name Number	48.
Street	Forge Avenue
Town	Bromsgrove
Postcode	B60 3GG
Ref	

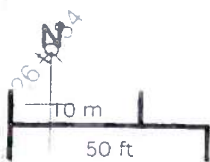
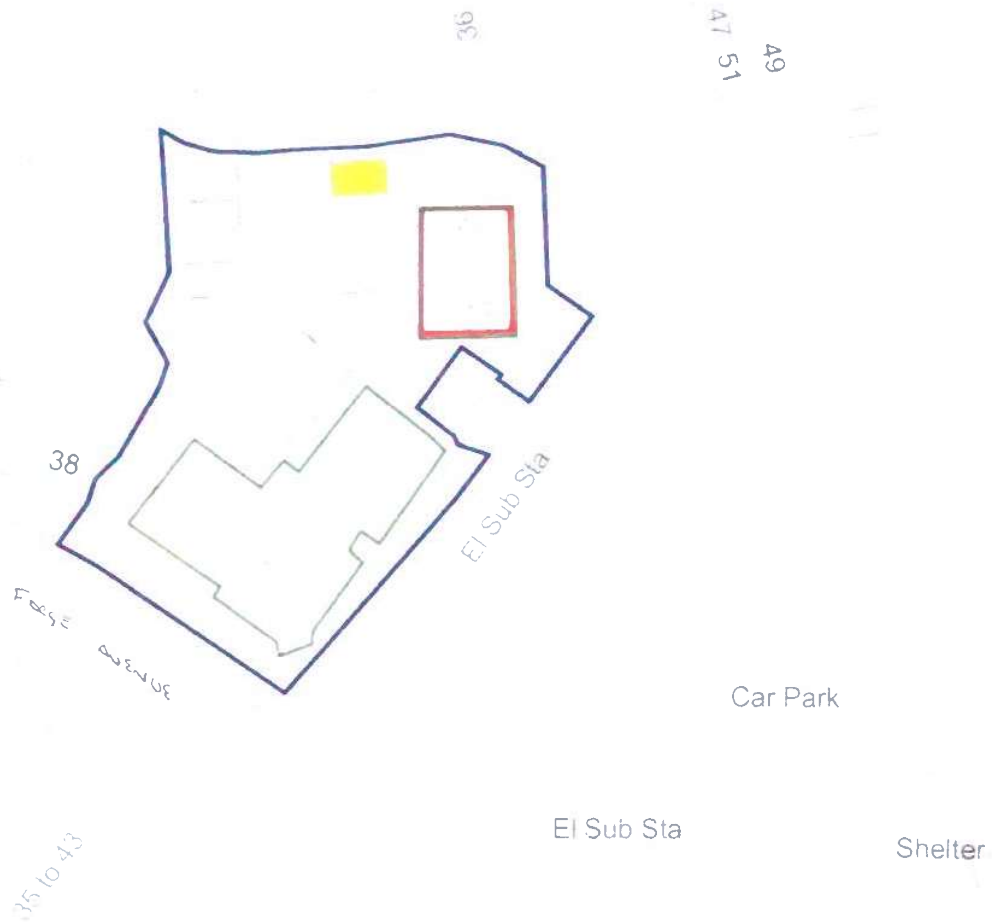




CITIZEN

Date: 05/12/2019

Building Name Number	49
Street	Forge Avenue
Town	Bromsgrove
Postcode	B60 3GG
Ref	



© Crown copyright and database rights 2019 Ordnance Survey 0100031673

Scale 1:500